Leica Viva GS25

GNSS Surveying Receiver
Peak Performance



- when it has to be **right**

Leica Geosystems

GEOOPTIC www.geooptic.ru

Your Vision: Peak Performance

Welcome to Leica Viva GS25 – An outstanding GNSS Surveying Receiver

However you turn it – The Leica Viva GS25 surveying receiver combines all features to provide peak performance – even under the most demanding conditions.

Proven Technology

Leica Viva GNSS is built on years of knowledge and experience – reliability and accuracy are the hallmarks of Leica Geoystems. You can trust even the most demanding tasks to the Leica Viva GS25.
Your benefit – complete confidence to maximize productivity.

Extreme Reliability

MIL

Leica Viva GS25 is built to the highest standards for the most extreme environments. With its internal battery charger you can trust the Leica Viva GS25 to perform in the most remote and inaccessible locations, whether on a glacier or in a desert.
Your benefit – trust in a sensor that can be used anywhere.

Maximum Flexibility

Leica Viva GS25 provides you with the flexibility to cover the widest variety of use cases. Interfaces for PPS and Event together with a wide variety of communication options and data storage delivers you a totally modular solution.
Your benefit – create a solution to fit any task.

Smartest Software

Smart Worx Viva

Leica SmartWorx Viva brings ease-of-use to a new level. With SmartWorx Viva and the onboard Web Server you are in complete control. Leica SmartWorx Viva runs on a unique portfolio of wirelessly connected field controllers.
Your benefit – choose your perfect controller and software for unrivaled efficiency.

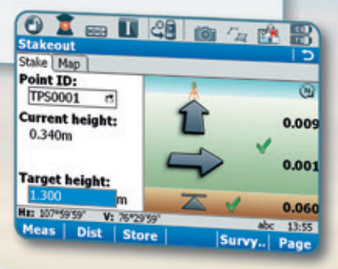



... let us inspire you

Viva

GEOOPTIC www.geooptic.ru

Whether you want to stake-out an object on a construction site or you need accurate measurements of a tunnel or a bridge; whether you want to determine the area of a parcel of land or need the position of a power pole or to capture objects for as-built maps – you need reliable and precise data.

Leica Viva combines a wide range of innovative products designed to meet the daily challenges for all positioning tasks. The simple yet powerful and versatile Leica Viva hardware and software innovations are redefining state-of-the-art technology to deliver maximum performance and productivity. Leica Viva gives you the inspiration to make your ambitious visions come true.

When it has to be right.

Swiss Technology
by Leica Geosystems

TQM
ISO 9001 / ISO 14001

Total Quality Management – our commitment to total customer satisfaction.

Other trademarks and trade names are those of their respective owners.

Illustrations, descriptions and technical data are not binding. All rights reserved.
Printed in Switzerland – Copyright Leica Geosystems AG, Heerbrugg, Switzerland, 2011.
790097en – VI.13 – galledia



Leica Viva
Overview brochure

Leica SmartWorx Viva
Product brochure

Leica CS10/CS15
Datasheet

Leica Viva GNSS
Product brochure

Leica Geosystems AG
Heerbrugg, Switzerland

www.leica-geosystems.com

- when it has to be **right**

Leica Geosystems

GEOOPTIC www.geooptic.ru